
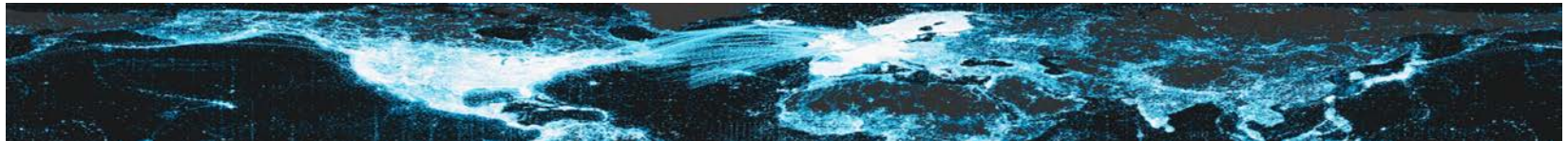


# Spatial Portal Swedish Biodiversity Data Infrastructure (SBDI)



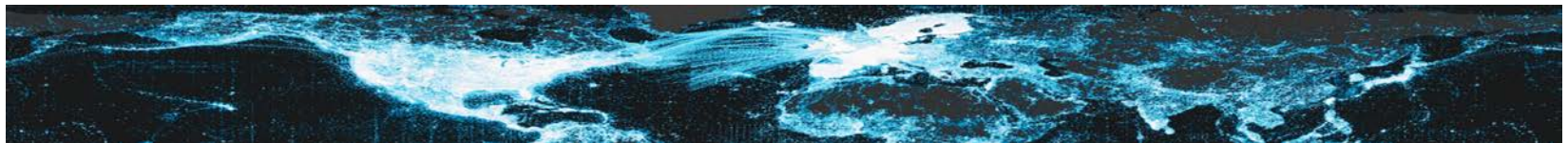
**Christian Svindseth**



# Spatial Portal

## Swedish Biodiversity Data Infrastructure (SBDI)

- Web-based GIS
- Species occurrence data
- Polygonal areas
- Environmental layers

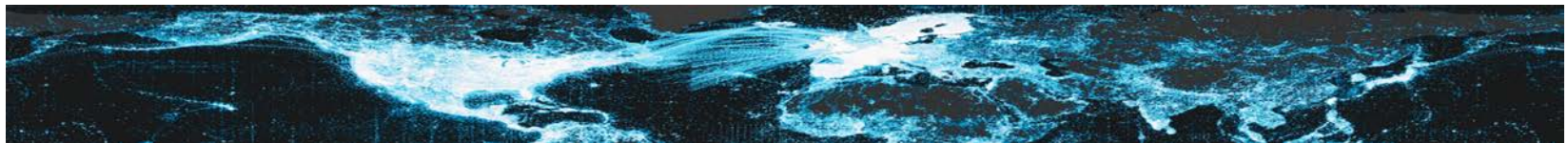
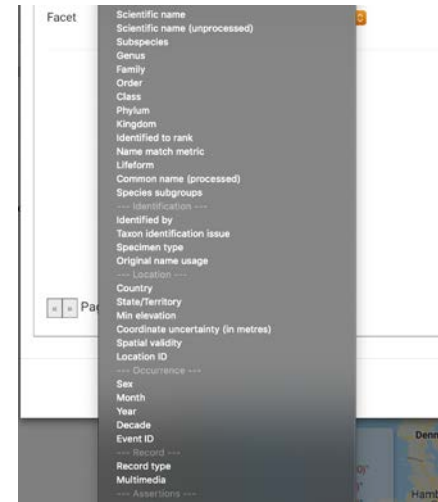


# Spatial Portal

## Swedish Biodiversity Data Infrastructure (SBDI)

### Occurrence data

- Species occurrences as points
- Density grids
- Species polygons (estimated distribution)
- Facets




# Spatial Portal

## Swedish Biodiversity Data Infrastructure (SBDI)

### Areas / Layers

- Draw your own polygons
- Predefined contextual layers
- Upload shapefiles
- Environmental layers

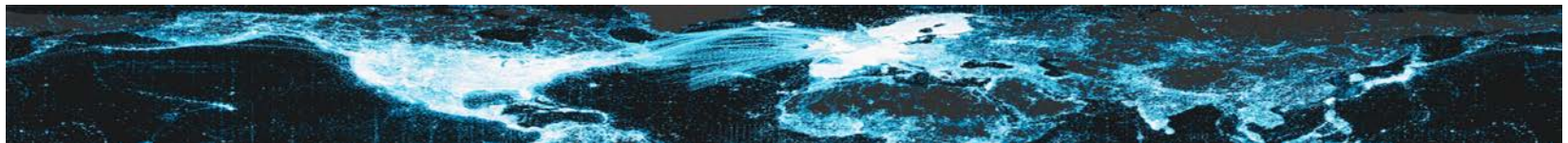


# Spatial Portal

## Swedish Biodiversity Data Infrastructure (SBDI)

### Analysis tools

- Area reports
- Area comparisons
- Predictions (Maxent)
- Generalized Dissimilarity Modelling, Area and Extent of Occupancy...



# Spatial Portal

## Swedish Biodiversity Data Infrastructure (SBDI)

<https://beta.bioatlas.se/spatial-hub/>

<https://www.ala.org.au/ala-knowledge-base/spatial-portal-help/>

